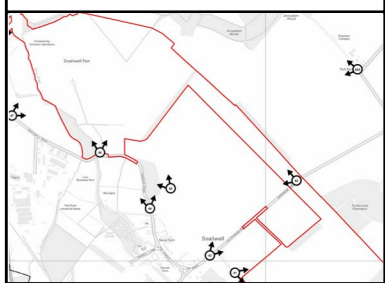
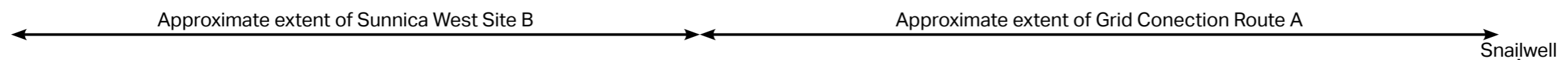


THIS DRAWING IS TO BE USED ONLY FOR THE PURPOSE OF ISSUE THAT IT WAS ISSUED FOR AND IS SUBJECT TO AMENDMENT



LOCATION PLAN



Winter View



Summer View

VP44: View west from The Street, at the northern edge of Snailwell

OS Grid Reference:	TL642678	Direction of the View:	west	Date:	16/03/2020
Easting:	564262	Camera:	Canon EOS 5D Mark III	Time:	10:27
Northings:	267832	Lens:	50mm		
Eye Level:	1.6m				

Purpose of Issue  
FOR DCO SUBMISSION

Client  
SUNNICA LTD



Drawing Title  
Figure 10.69A  
VP44: View from The Street, at the northern edge of Snailwell  
FOR CONTEXT ONLY

Drawn EJ	Checked RH	Approved JR	Date 07.05.2021
-------------	---------------	----------------	--------------------

AECOM Internal Project No.  
60589004

Scale @ A3  
THIS DOCUMENT HAS BEEN PREPARED PURSUANT TO AND SUBJECT TO THE TERMS OF AECOM'S APPOINTMENT BY ITS CLIENT. AECOM ACCEPTS NO LIABILITY FOR ANY USE OF THIS DOCUMENT OTHER THAN BY ITS ORIGINAL CLIENT OR FOLLOWING AECOM'S EXPRESS AGREEMENT TO SUCH USE, AND ONLY FOR THE PURPOSES FOR WHICH IT WAS PREPARED AND PROVIDED.

AECOM  
Unit 1 Wellbrook Court,  
Girton,  
Cambridge, CB3 0NA  
United Kingdom  
Telephone (01223) 488000  
www.aecom.com

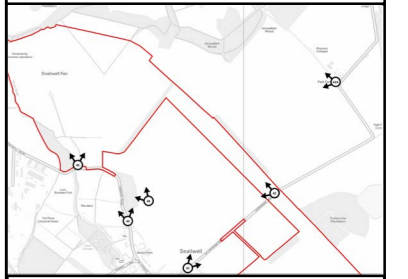


Drawing Number 60589004_ES_LSP_020	Rev 0
---------------------------------------	----------



Figure 10.69B  
VP44: View from The Street, at the northern edge of Snailwell  
Type 1 Visualisation

THIS DRAWING IS TO BE USED ONLY FOR THE PURPOSE OF ISSUE THAT IT WAS ISSUED FOR AND IS SUBJECT TO AMENDMENT



LOCATION PLAN



Winter View



Summer View

VP45: View north-west from PRoW (footpath) 204/1, east of Snailwell

OS Grid Reference:	TL644679	Direction of the View:	north-west	Date:	04/04/2019
Easting:	564401	Camera:	Canon EOS 5D Mark III	Time:	13:12
Northings:	267966	Lens:	50mm		
Eye Level:	1.6m				

Purpose of Issue  
FOR DCO SUBMISSION

Client  
SUNNICA LTD



Drawing Title  
Figure 10.70A  
VP45: View north-west from PRoW (footpath) 204/1  
FOR CONTEXT ONLY

Drawn EJ	Checked RH	Approved JR	Date 07.05.2021
-------------	---------------	----------------	--------------------

AECOM Internal Project No. 60589004 Scale @ A3

THIS DOCUMENT HAS BEEN PREPARED PURSUANT TO AND SUBJECT TO THE TERMS OF AECOM'S APPOINTMENT BY ITS CLIENT. AECOM ACCEPTS NO LIABILITY FOR ANY USE OF THIS DOCUMENT OTHER THAN BY ITS ORIGINAL CLIENT OR FOLLOWING AECOM'S EXPRESS AGREEMENT TO SUCH USE, AND ONLY FOR THE PURPOSES FOR WHICH IT WAS PREPARED AND PROVIDED.

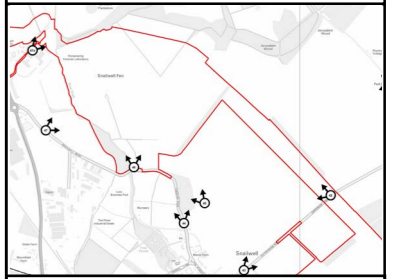
AECOM  
Unit 1 Wellbrook Court,  
Girton,  
Cambridge, CB3 0NA  
United Kingdom  
Telephone (01223) 488000  
www.aecom.com

Drawing Number 60589004_ES_LSP_020	Rev 0
---------------------------------------	----------




Figure 10.70B  
VP45: View north-west from PRow (footpath) 204/1, east of Snailwell  
Type 1 Visualisation

THIS DRAWING IS TO BE USED ONLY FOR THE PURPOSE OF ISSUE THAT IT WAS ISSUED FOR AND IS SUBJECT TO AMENDMENT



LOCATION PLAN

Approximate extent of Sunnica West Site B



Winter View



Summer View

VP46: View north from Snailwell Road

OS Grid Reference: TL639681  
 Easting: 563946  
 Northings: 268178  
 Eye Level: 1.6m

Direction of the View: north  
 Camera: Canon EOS 5D Mark III  
 Lens: 50mm

Date: 16/03/2020  
 Time: 10:36

Purpose of Issue  
FOR DCO SUBMISSION

Client  
SUNNICA LTD



Drawing Title  
Figure 10.71A  
VP46: View north from Snailwell Road  
FOR CONTEXT ONLY

Drawn EJ	Checked RH	Approved JR	Date 07.05.2021
AECOM Internal Project No. 60589004		Scale @ A3	

THIS DOCUMENT HAS BEEN PREPARED PURSUANT TO AND SUBJECT TO THE TERMS OF AECOM'S APPOINTMENT BY ITS CLIENT. AECOM ACCEPTS NO LIABILITY FOR ANY USE OF THIS DOCUMENT OTHER THAN BY ITS ORIGINAL CLIENT OR FOLLOWING AECOM'S EXPRESS AGREEMENT TO SUCH USE, AND ONLY FOR THE PURPOSES FOR WHICH IT WAS PREPARED AND PROVIDED.

AECOM  
 Unit 1 Wellbrook Court,  
 Girton,  
 Cambridge, CB3 0NA  
 United Kingdom  
 Telephone (01223) 488000  
 www.aecom.com

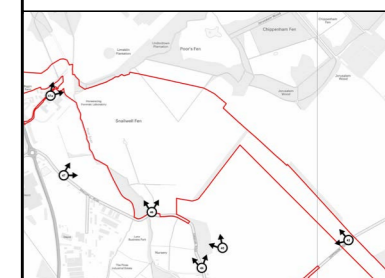


Drawing Number 60589004_ES_LSP_020	Rev 0
---------------------------------------	----------



Figure 10.71B  
VP46: View north from Snailwell Road  
Type 1 Visualisation

THIS DRAWING IS TO BE USED ONLY FOR THE PURPOSE OF ISSUE THAT IT WAS ISSUED FOR AND IS SUBJECT TO AMENDMENT



**LOCATION PLAN**

← Approximate extent of Sunnica West Site B →



Winter View



Summer View

VP47: View north-east from Snailwell Road

OS Grid Reference: TL633684  
 Easting: 563385  
 Northings: 268422  
 Eye Level: 1.6m

Direction of the View: north-east  
 Camera: Canon EOS 5D Mark III  
 Lens: 50mm

Date: 16/03/2020  
 Time: 10:50

Purpose of Issue  
**FOR DCO SUBMISSION**

Client  
**SUNNICA LTD**



Drawing Title  
**Figure 10.72A  
 VP47: View north-east from  
 Snailwell Road  
 FOR CONTEXT ONLY**

Drawn EJ	Checked RH	Approved JR	Date 07.05.2021
-------------	---------------	----------------	--------------------

AECOM Internal Project No. **60589004** Scale @ A3

THIS DOCUMENT HAS BEEN PREPARED PURSUANT TO AND SUBJECT TO THE TERMS OF AECOM'S APPOINTMENT BY ITS CLIENT. AECOM ACCEPTS NO LIABILITY FOR ANY USE OF THIS DOCUMENT OTHER THAN BY ITS ORIGINAL CLIENT OR FOLLOWING AECOM'S EXPRESS AGREEMENT TO SUCH USE, AND ONLY FOR THE PURPOSES FOR WHICH IT WAS PREPARED AND PROVIDED.

AECOM  
 Unit 1 Wellbrook Court,  
 Girton,  
 Cambridge, CB3 0NA  
 United Kingdom  
 Telephone (01223) 488000  
 www.aecom.com



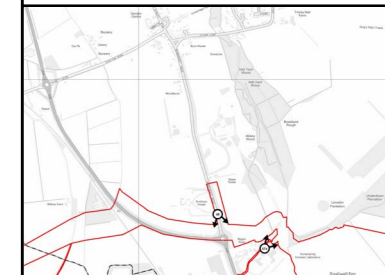
Drawing Number <b>60589004_ES_LSP_020</b>	Rev <b>0</b>
--	-----------------



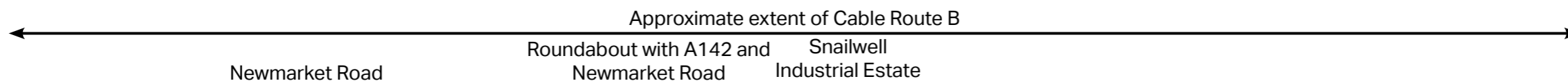
Figure 10.72B  
VP47: View north-east from Snailwell Road  
Type 1 Visualisation



THIS DRAWING IS TO BE USED ONLY FOR THE PURPOSE OF ISSUE THAT IT WAS ISSUED FOR AND IS SUBJECT TO AMENDMENT



LOCATION PLAN



Winter View



Summer View

VP48: View south from Fordham House

OS Grid Reference: TL629691  
 Easting: 562994  
 Northings: 269134  
 Eye Level: 1.6m

Direction of the View: south  
 Camera: Canon EOS 5D Mark III  
 Lens: 50mm  
 Date: 16/03/2020  
 Time: 11:29

Purpose of Issue FOR DCO SUBMISSION

Client SUNNICA LTD



Drawing Title Figure 10.73A  
 VP48: View south from Fordham House  
 FOR CONTEXT ONLY

Drawn EJ	Checked RH	Approved JR	Date 07.05.2021
AECOM Internal Project No. 60589004		Scale @ A3	

THIS DOCUMENT HAS BEEN PREPARED PURSUANT TO AND SUBJECT TO THE TERMS OF AECOM'S APPOINTMENT BY ITS CLIENT. AECOM ACCEPTS NO LIABILITY FOR ANY USE OF THIS DOCUMENT OTHER THAN BY ITS ORIGINAL CLIENT OR FOLLOWING AECOM'S EXPRESS AGREEMENT TO SUCH USE, AND ONLY FOR THE PURPOSES FOR WHICH IT WAS PREPARED AND PROVIDED.

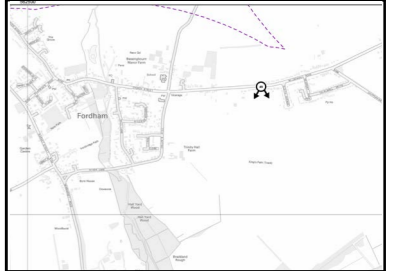
AECOM  
 Unit 1 Wellbrook Court,  
 Girton,  
 Cambridge, CB3 0NA  
 United Kingdom  
 Telephone (01223) 488000  
 www.aecom.com



Drawing Number 60589004_ES_LSP_020	Rev 0
---------------------------------------	----------



Figure 10.73B  
VP48: View south from Fordham House  
Type 1 Visualisation



**LOCATION PLAN**

← Approximate extent of Cable Route B →



Winter View



Summer View

VP49: View south from Fordham

OS Grid Reference: TL629691  
 Easting: 563983  
 Northings: 270809  
 Eye Level: 1.6m

Direction of the View: south  
 Camera: Canon EOS 5D Mark III  
 Lens: 50mm

Date: 17/03/2020  
 Time: 07:58

Purpose of Issue  
**FOR DCO SUBMISSION**

Client  
**SUNNICA LTD**



Drawing Title  
**Figure 10.74A  
 VP49: View south from Fordham  
 FOR CONTEXT ONLY**

Drawn EJ	Checked RH	Approved JR	Date 07.05.2021
AECOM Internal Project No. 60589004		Scale @ A3	

THIS DOCUMENT HAS BEEN PREPARED PURSUANT TO AND SUBJECT TO THE TERMS OF AECOM'S APPOINTMENT BY ITS CLIENT. AECOM ACCEPTS NO LIABILITY FOR ANY USE OF THIS DOCUMENT OTHER THAN BY ITS ORIGINAL CLIENT OR FOLLOWING AECOM'S EXPRESS AGREEMENT TO SUCH USE, AND ONLY FOR THE PURPOSES FOR WHICH IT WAS PREPARED AND PROVIDED.

AECOM  
 Unit 1 Wellbrook Court,  
 Girton,  
 Cambridge, CB3 0NA  
 United Kingdom  
 Telephone (01223) 488000  
 www.aecom.com

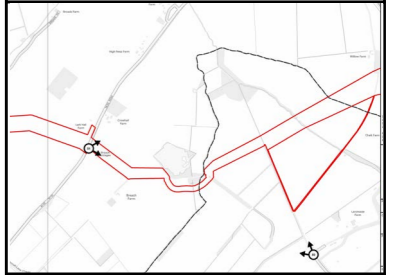


Drawing Number <b>60589004_ES_LSP_020</b>	Rev <b>0</b>
--	-----------------



Figure 10.74B  
VP49: View south from Fordham  
Type 1 Visualisation

THIS DRAWING IS TO BE USED ONLY FOR THE PURPOSE OF ISSUE THAT IT WAS ISSUED FOR AND IS SUBJECT TO AMENDMENT



LOCATION PLAN

← Approximate extent of Cable Route B →

Landwade Road ↓



Winter View



Summer View

VP50: View north-west from Landwade Road

OS Grid Reference:	TL618677	Direction of the View:	north-west	Date:	18/03/2020
Easting:	561884	Camera:	Canon EOS 5D Mark III	Time:	12:58
Northings:	267740	Lens:	50mm		
Eye Level:	1.6m				

Purpose of Issue  
FOR DCO SUBMISSION

Client  
SUNNICA LTD



Drawing Title  
Figure 10.75A  
VP50: View north-west from  
Landwade Road  
FOR CONTEXT ONLY

Drawn EJ	Checked RH	Approved JR	Date 07.05.2021
-------------	---------------	----------------	--------------------

AECOM Internal Project No.  
60589004

Scale @ A3

THIS DOCUMENT HAS BEEN PREPARED PURSUANT TO AND SUBJECT TO THE TERMS OF AECOM'S APPOINTMENT BY ITS CLIENT. AECOM ACCEPTS NO LIABILITY FOR ANY USE OF THIS DOCUMENT OTHER THAN BY ITS ORIGINAL CLIENT OR FOLLOWING AECOM'S EXPRESS AGREEMENT TO SUCH USE, AND ONLY FOR THE PURPOSES FOR WHICH IT WAS PREPARED AND PROVIDED.

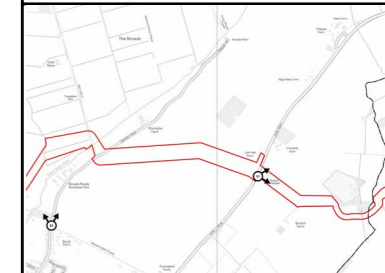
AECOM  
Unit 1 Wellbrook Court,  
Girton,  
Cambridge, CB3 0NA  
United Kingdom  
Telephone (01223) 488000  
www.aecom.com

Drawing Number 60589004_ES_LSP_020	Rev 0
---------------------------------------	----------



Figure 10.75B  
VP50: View north-west from Landwade Road  
Type 1 Visualisation

THIS DRAWING IS TO BE USED ONLY FOR THE PURPOSE OF ISSUE THAT IT WAS ISSUED FOR AND IS SUBJECT TO AMENDMENT



LOCATION PLAN

Approximate extent of Cable Route B



Winter View



Summer View

VP51: View north from the B1102

OS Grid Reference: TL602686  
 Easting: 560255  
 Northings: 268634  
 Eye Level: 1.6m

Direction of the View: north  
 Camera: Canon EOS 5D Mark III  
 Lens: 50mm

Date: 18/03/2020  
 Time: 13:34

Purpose of Issue  
FOR DCO SUBMISSION

Client  
SUNNICA LTD



Drawing Title  
Figure 10.76A  
VP51: View north from the B1102  
FOR CONTEXT ONLY

Drawn EJ	Checked RH	Approved JR	Date 07.05.2021
-------------	---------------	----------------	--------------------

AECOM Internal Project No. 60589004 Scale @ A3

THIS DOCUMENT HAS BEEN PREPARED PURSUANT TO AND SUBJECT TO THE TERMS OF AECOM'S APPOINTMENT BY ITS CLIENT. AECOM ACCEPTS NO LIABILITY FOR ANY USE OF THIS DOCUMENT OTHER THAN BY ITS ORIGINAL CLIENT OR FOLLOWING AECOM'S EXPRESS AGREEMENT TO SUCH USE, AND ONLY FOR THE PURPOSES FOR WHICH IT WAS PREPARED AND PROVIDED.

AECOM  
 Unit 1 Wellbrook Court,  
 Girton,  
 Cambridge, CB3 0NA  
 United Kingdom  
 Telephone (01223) 488000  
 www.aecom.com



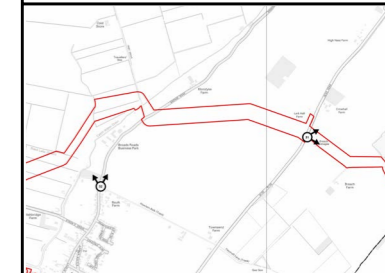
Drawing Number 60589004_ES_LSP_020	Rev 0
---------------------------------------	----------



Figure 10.76B  
VP51: View north from the B1102  
Type 1 Visualisation



THIS DRAWING IS TO BE USED ONLY FOR THE PURPOSE OF ISSUE THAT IT WAS ISSUED FOR AND IS SUBJECT TO AMENDMENT



LOCATION PLAN

Approximate extent of Cable Route B



Winter View



Summer View  
VP52: View north from Howlem Farm track (PRoW (byway) 35/15)

OS Grid Reference:	TL589683	Direction of the View:	north	Date:	16/03/2020
Easting:	558946	Camera:	Canon EOS 5D Mark III	Time:	14:57
Northings:	268314	Lens:	50mm		
Eye Level:	1.6m				

Purpose of Issue  
FOR DCO SUBMISSION

Client  
SUNNICA LTD



Drawing Title  
Figure 10.77A  
VP52: View north from Howlem Farm track (PRoW (byway) 35/15)  
FOR CONTEXT ONLY

Drawn EJ	Checked RH	Approved JR	Date 07.05.2021
AECOM Internal Project No. 60589004		Scale @ A3	

THIS DOCUMENT HAS BEEN PREPARED PURSUANT TO AND SUBJECT TO THE TERMS OF AECOM'S APPOINTMENT BY ITS CLIENT. AECOM ACCEPTS NO LIABILITY FOR ANY USE OF THIS DOCUMENT OTHER THAN BY ITS ORIGINAL CLIENT OR FOLLOWING AECOM'S EXPRESS AGREEMENT TO SUCH USE, AND ONLY FOR THE PURPOSES FOR WHICH IT WAS PREPARED AND PROVIDED.

AECOM  
Unit 1 Wellbrook Court,  
Girton,  
Cambridge, CB3 0NA  
United Kingdom  
Telephone (01223) 488000  
www.aecom.com

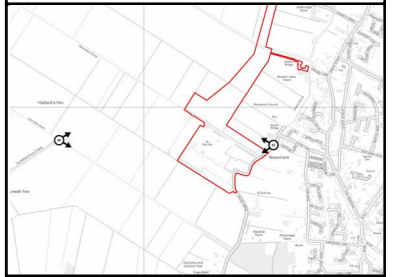


Drawing Number 60589004_ES_LSP_020	Rev 0
---------------------------------------	----------



Figure 10.77B  
VP52: View north from Howlem Farm track (PRoW (byway) 35/15)  
Type 1 Visualisation

THIS DRAWING IS TO BE USED ONLY FOR THE PURPOSE OF ISSUE THAT IT WAS ISSUED FOR AND IS SUBJECT TO AMENDMENT



LOCATION PLAN



Weir's Drove

Burwell sub-station

Winter View



Summer View

VP53: View west from Weir's Drove, Burwell

OS Grid Reference: TL583672  
 Easting: 558322  
 Northings: 267259  
 Eye Level: 1.6m

Direction of the View: west  
 Camera: Canon EOS 5D Mark III  
 Lens: 50mm  
 Date: 16/03/2020  
 Time: 13:54

Purpose of Issue  
 FOR DCO SUBMISSION

Client  
 SUNNICA LTD



Drawing Title  
 Figure 10.78A  
 VP53: View west from Weir's Drove, Burwell  
 FOR CONTEXT ONLY

Drawn EJ	Checked RH	Approved JR	Date 07.05.2021
-------------	---------------	----------------	--------------------

AECOM Internal Project No.  
 60589004

Scale @ A3

THIS DOCUMENT HAS BEEN PREPARED PURSUANT TO AND SUBJECT TO THE TERMS OF AECOM'S APPOINTMENT BY ITS CLIENT. AECOM ACCEPTS NO LIABILITY FOR ANY USE OF THIS DOCUMENT OTHER THAN BY ITS ORIGINAL CLIENT OR FOLLOWING AECOM'S EXPRESS AGREEMENT TO SUCH USE, AND ONLY FOR THE PURPOSES FOR WHICH IT WAS PREPARED AND PROVIDED.

AECOM  
 Unit 1 Wellbrook Court,  
 Girtin,  
 Cambridge, CB3 0NA  
 United Kingdom  
 Telephone (01223) 488000  
 www.aecom.com

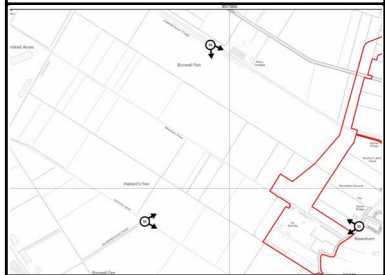


Drawing Number 60589004_ES_LSP_020	Rev 0
---------------------------------------	----------



Figure 10.78B  
VP53: View west from Weir's Drove, Burwell  
Type 1 Visualisation

THIS DRAWING IS TO BE USED ONLY FOR THE PURPOSE OF ISSUE THAT IT WAS ISSUED FOR AND IS SUBJECT TO AMENDMENT



LOCATION PLAN



Winter View



Summer View

VP54: View south-east from Burwell Lode

OS Grid Reference:	TL573684	Direction of the View:	south-east	Date:	16/03/2020
Easting:	557379	Camera:	Canon EOS 5D Mark III	Time:	14:31
Northings:	268411	Lens:	50mm		
Eye Level:	1.6m				

Purpose of Issue  
FOR DCO SUBMISSION

Client  
SUNNICA LTD

Project Title  


Drawing Title  
 Figure 10.79A  
 VP54: View south-east from  
 Burwell Lode  
 FOR CONTEXT ONLY

Drawn EJ	Checked RH	Approved JR	Date 07.05.2021
-------------	---------------	----------------	--------------------

AECOM Internal Project No.  
60589004

Scale @ A3

THIS DOCUMENT HAS BEEN PREPARED PURSUANT TO AND SUBJECT TO THE TERMS OF AECOM'S APPOINTMENT BY ITS CLIENT. AECOM ACCEPTS NO LIABILITY FOR ANY USE OF THIS DOCUMENT OTHER THAN BY ITS ORIGINAL CLIENT OR FOLLOWING AECOM'S EXPRESS AGREEMENT TO SUCH USE, AND ONLY FOR THE PURPOSES FOR WHICH IT WAS PREPARED AND PROVIDED.

AECOM  
 Unit 1 Wellbrook Court,  
 Giron,  
 Cambridge, CB3 0NA  
 United Kingdom  
 Telephone (01223) 488000  
 www.aecom.com

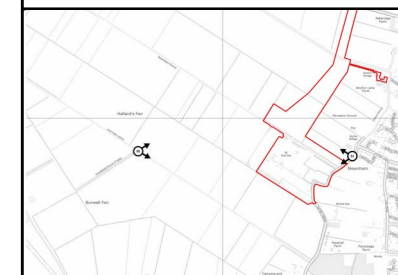


Drawing Number 60589004_ES_LSP_020	Rev 0
---------------------------------------	----------



Figure 10.79B  
VP54: View south-east from Burwell Lode  
Type 1 Visualisation

THIS DRAWING IS TO BE USED ONLY FOR THE PURPOSE OF ISSUE THAT IT WAS ISSUED FOR AND IS SUBJECT TO AMENDMENT



LOCATION PLAN



Winter View



Summer View

VP55: View east from Hightown Drive

OS Grid Reference: TL569672  
 Easting: 556961  
 Northings: 267290  
 Eye Level: 1.6m

Direction of the View: east  
 Camera: Canon EOS 5D Mark III  
 Lens: 50mm

Date: 16/03/2020  
 Time: 13:11

Purpose of Issue  
 FOR DCO SUBMISSION

Client  
 SUNNICA LTD



Drawing Title  
 Figure 10.80A  
 VP55: View east from Hightown Drive  
 FOR CONTEXT ONLY

Drawn EJ	Checked RH	Approved JR	Date 07.05.2021
AECOM Internal Project No. 60589004		Scale @ A3	

THIS DOCUMENT HAS BEEN PREPARED PURSUANT TO AND SUBJECT TO THE TERMS OF AECOM'S APPOINTMENT BY ITS CLIENT. AECOM ACCEPTS NO LIABILITY FOR ANY USE OF THIS DOCUMENT OTHER THAN BY ITS ORIGINAL CLIENT OR FOLLOWING AECOM'S EXPRESS AGREEMENT TO SUCH USE, AND ONLY FOR THE PURPOSES FOR WHICH IT WAS PREPARED AND PROVIDED.

AECOM  
 Unit 1 Wellbrook Court,  
 Girtin,  
 Cambridge, CB3 0NA  
 United Kingdom  
 Telephone (01223) 488000  
 www.aecom.com



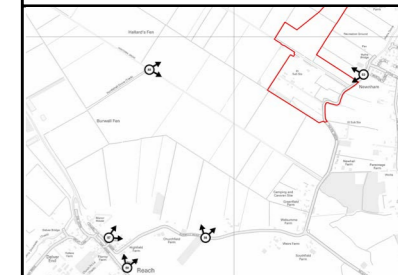
Drawing Number 60589004_ES_LSP_020	Rev 0
---------------------------------------	----------




Figure 10.80B  
VP55: View east from Hightown Drove  
Type 1 Visualisation



THIS DRAWING IS TO BE USED ONLY FOR THE PURPOSE OF ISSUE THAT IT WAS ISSUED FOR AND IS SUBJECT TO AMENDMENT



LOCATION PLAN



Winter View



Summer View

VP56: View north-east from Burwell Road, Reach

OS Grid Reference: TL573662  
 Easting: 557318  
 Northings: 266225  
 Eye Level: 1.6m

Direction of the View: north-east  
 Camera: Canon EOS 5D Mark III  
 Lens: 50mm

Date: 16/03/2020  
 Time: 12:36

Purpose of Issue  
 FOR DCO SUBMISSION

Client  
 SUNNICA LTD



Drawing Title  
 Figure 10.81A  
 VP56: View north-east from  
 Burwell Road, Reach  
 FOR CONTEXT ONLY

Drawn EJ	Checked RH	Approved JR	Date 07.05.2021
-------------	---------------	----------------	--------------------

AECOM Internal Project No.  
 60589004

Scale @ A3

THIS DOCUMENT HAS BEEN PREPARED PURSUANT TO AND SUBJECT TO THE TERMS OF AECOM'S APPOINTMENT BY ITS CLIENT. AECOM ACCEPTS NO LIABILITY FOR ANY USE OF THIS DOCUMENT OTHER THAN BY ITS ORIGINAL CLIENT OR FOLLOWING AECOM'S EXPRESS AGREEMENT TO SUCH USE, AND ONLY FOR THE PURPOSES FOR WHICH IT WAS PREPARED AND PROVIDED.

AECOM  
 Unit 1 Wellbrook Court,  
 Girton,  
 Cambridge, CB3 0NA  
 United Kingdom  
 Telephone (01223) 488000  
 www.aecom.com

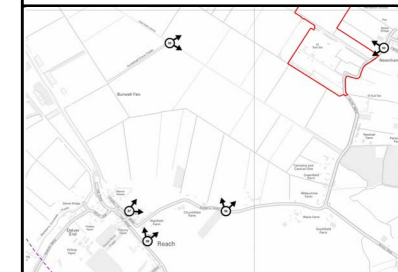


Drawing Number 60589004_ES_LSP_020	Rev 0
---------------------------------------	----------



Figure 10.81B  
VP56: View north-east from Burwell Road, Reach  
Type 1 Visualisation

THIS DRAWING IS TO BE USED ONLY FOR THE PURPOSE OF ISSUE THAT IT WAS ISSUED FOR AND IS SUBJECT TO AMENDMENT



LOCATION PLAN

Approximate extent of Grid Connection Route B and sub-station

Properties in Reach



Winter View



Summer View

VP57: View north-east from the Church of St. Etheldreda, Reach

OS Grid Reference:	TL567662	Direction of the View:	north-east	Date:	16/03/2020
Easting:	556704	Camera:	Canon EOS 5D Mark III	Time:	12:24
Northings:	266225	Lens:	50mm		
Eye Level:	1.6m				

Purpose of Issue  
FOR DCO SUBMISSION

Client  
SUNNICA LTD



Drawing Title  
Figure 10.82A  
VP57: View north-east from the Church of St. Etheldreda, Reach  
FOR CONTEXT ONLY

Drawn EJ	Checked RH	Approved JR	Date 07.05.2021
-------------	---------------	----------------	--------------------

AECOM Internal Project No.  
60589004

Scale @ A3

THIS DOCUMENT HAS BEEN PREPARED PURSUANT TO AND SUBJECT TO THE TERMS OF AECOM'S APPOINTMENT BY ITS CLIENT. AECOM ACCEPTS NO LIABILITY FOR ANY USE OF THIS DOCUMENT OTHER THAN BY ITS ORIGINAL CLIENT OR FOLLOWING AECOM'S EXPRESS AGREEMENT TO SUCH USE, AND ONLY FOR THE PURPOSES FOR WHICH IT WAS PREPARED AND PROVIDED.

AECOM  
Unit 1 Wellbrook Court,  
Girton,  
Cambridge, CB3 0NA  
United Kingdom  
Telephone (01223) 488000  
www.aecom.com

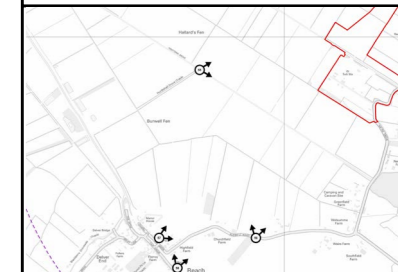


Drawing Number 60589004_ES_LSP_020	Rev 0
---------------------------------------	----------



Figure 10.82B  
VP57: View north-east from the Church of St. Etheldreda, Reach  
Type 1 Visualisation

THIS DRAWING IS TO BE USED ONLY FOR THE PURPOSE OF ISSUE THAT IT WAS ISSUED FOR AND IS SUBJECT TO AMENDMENT



**LOCATION PLAN**



Winter View



Summer View

VP58: View north-east from the Devil's Ditch (PRoW (footpath) 191/10)

OS Grid Reference:	TL568660	Direction of the View:	north-east	Date:	16/03/2020
Easting:	556820	Camera:	Canon EOS 5D Mark III	Time:	12:14
Northings:	266035	Lens:	50mm		
Eye Level:	1.6m				

Purpose of Issue  
FOR DCO SUBMISSION

Client  
SUNNICA LTD



Drawing Title  
Figure 10.83A  
VP58: View north-east from the Devil's Ditch  
FOR CONTEXT ONLY

Drawn EJ	Checked RH	Approved JR	Date 07.05.2021
-------------	---------------	----------------	--------------------

AECOM Internal Project No. 60589004 Scale @ A3

THIS DOCUMENT HAS BEEN PREPARED PURSUANT TO AND SUBJECT TO THE TERMS OF AECOM'S APPOINTMENT BY ITS CLIENT. AECOM ACCEPTS NO LIABILITY FOR ANY USE OF THIS DOCUMENT OTHER THAN BY ITS ORIGINAL CLIENT OR FOLLOWING AECOM'S EXPRESS AGREEMENT TO SUCH USE, AND ONLY FOR THE PURPOSES FOR WHICH IT WAS PREPARED AND PROVIDED.

AECOM  
Unit 1 Wellbrook Court,  
Girton,  
Cambridge, CB3 0NA  
United Kingdom  
Telephone (01223) 488000  
www.aecom.com



Drawing Number 60589004_ES_LSP_020	Rev 0
---------------------------------------	----------



Figure 10.83B  
VP58: View north-east from the Devil's Ditch (PRoW (footpath) 191/10)  
Type 1 Visualisation

**LOCATION PLAN**



Winter View

**VP59: View north from the Devil's Ditch**

OS Grid Reference: TL598631  
 Easting: 559888  
 Northings: 263182  
 Eye Level: 1.6m

Direction of the View: north  
 Camera: Canon EOS 5D Mark III  
 Lens: 50mm

Date: 19/03/2021  
 Time: 15:42

Purpose of Issue  
 FOR DCO SUBMISSION

Client  
 SUNNICA LTD



Drawing Title  
 Figure 10.84A  
 VP59: View north from the Devil's Ditch  
 FOR CONTEXT ONLY

Drawn EJ	Checked RH	Approved JR	Date 07.05.2021
-------------	---------------	----------------	--------------------

AECOM Internal Project No.  
 60589004

Scale @ A3

THIS DOCUMENT HAS BEEN PREPARED PURSUANT TO AND SUBJECT TO THE TERMS OF AECOM'S APPOINTMENT BY ITS CLIENT. AECOM ACCEPTS NO LIABILITY FOR ANY USE OF THIS DOCUMENT OTHER THAN BY ITS ORIGINAL CLIENT OR FOLLOWING AECOM'S EXPRESS AGREEMENT TO SUCH USE, AND ONLY FOR THE PURPOSES FOR WHICH IT WAS PREPARED AND PROVIDED.

AECOM  
 Unit 1 Wellbrook Court,  
 Girton,  
 Cambridge, CB3 0NA  
 United Kingdom  
 Telephone (01223) 488000  
 www.aecom.com



Drawing Number 60589004_ES_LSP_020	Rev 0
---------------------------------------	----------



Figure 10.84B  
VP59: View north from the Devil's Ditch  
Type 1 Visualisation